


POPE MINNESOTA  
COUNTY

ADOPTED  
INDUSTRIAL REZONING  
CASE # 2022-01  
GLENWOOD TOWNSHIP

Legend

**Adopted Zoning**

 Industrial (I)

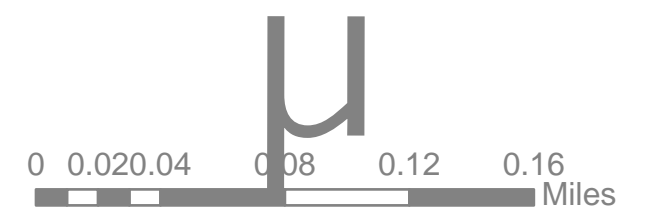
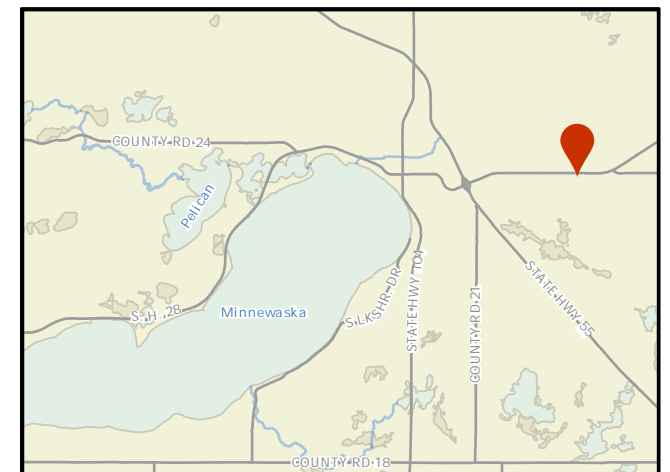
**Current Zoning**

 Non-Intensive Agriculture (A-1)

 Commercial (C)

**Not Subject to County Zoning**

 Municipality



Scale: 1:3,909

Publish Date: 5/17/2022

Author: Jessica Hill, Land Use Specialist  
Pope County Land & Resource Management

Spatial Reference:

Datum: NAD 1983 HARN Adj MN Pope  
Projection: Lambert Conformal Conic

