







P O P E MINNESOTA
C O U N T Y

**PROPOSED
REZONING
HOFF TOWNSHIP**

*This map is for general reference purposes only and should not be relied on for final determination of zoning district boundaries.

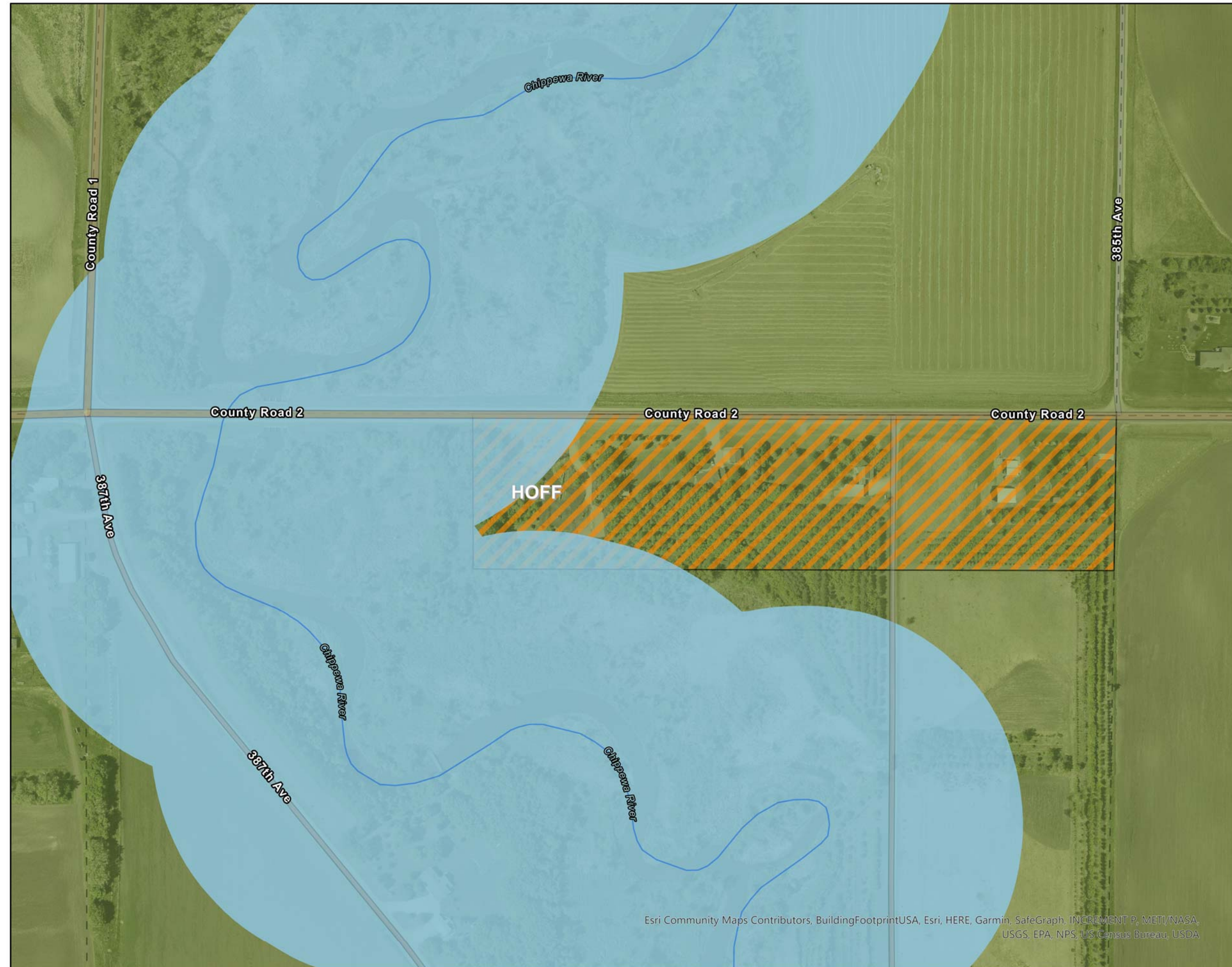
Legend

-  Townships
-  PLSS Quarter Sections
- Pope County Zoning Districts**
- General Zones**
-  Agriculture Protection (A-2)
-  Residential (R) (PROPOSED)
- Specific & Shoreland Zones**
-  Shoreland-Rivers and Streams (S-RS)
- Public Water Inventory (PWI)**
-  Public Water Watercourse



Publish Date: 1/12/2021

Spatial Reference:
Datum: NAD 1983 HARN Adj MN Pope
Projection: Lambert Conformal Conic



Esri Community Maps Contributors, BuildingFootprintUSA, Esri, HERE, Garmin, SafeGraph, INCREMENT P, METI/NASA, USGS, EPA, NPS, US Census Bureau, USDA